

Alternative Data for Puerto Rico & U.S. Virgin Islands

**At this time, data for Puerto Rico and U.S. Virgin Islands are not available
at the CWDG Dashboard.**

Alternative data sources are shown in the following slides.

CWDG Dashboard: www.wildfirerisk.org/cwdg-tool

Alternative Data for Puerto Rico & U.S. Virgin Islands

1) Wildfire Risk Data

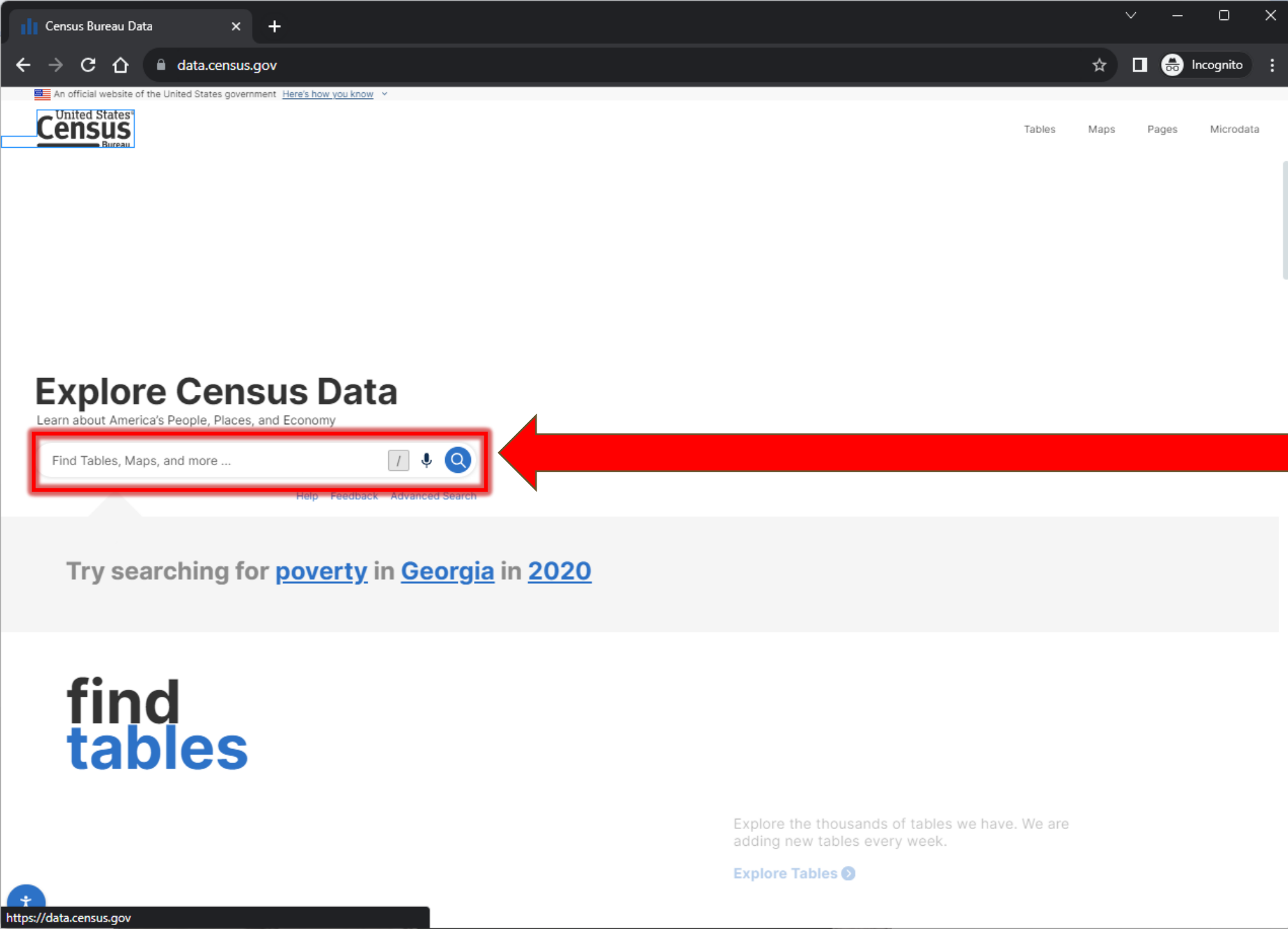
- There are no national wildfire risk datasets that include Puerto Rico and U.S. Virgin Islands
- Use local risk data if available.
- Include a link or citation in your application.

Alternative Data for Puerto Rico & U.S. Virgin Islands

2) Low-Income

- Search your community or county at the Census' website:

<https://data.census.gov>



Start typing the name of your community and select from the drop-down menu

Utado Municipio, Puerto Rico - x +

data.census.gov/all?q=Utado+Municipio,+Puerto+Rico

An official website of the United States government [Here's how you know](#)

United States Census Bureau

Utado Municipio, Puerto Rico

Advanced Search

All Tables Maps Pages

Microdata Help FAQ Feedback

Filters 1 Filter

Utado Municipio, Puerto Rico

Clear search

Search for filter

Codes >

Geography >

Surveys >

Topics >

Years >

Total Population in Utado Municipio, Puerto Rico is 28,287


2020 Decennial Census [View This Result](#)

2,978 Tables, 2,978 Maps

Tables

View: 10 | 25 | 50

- Decennial Census
P1 | RACE
[View All 4 Products](#)
- Population Estimates
PEPANNRES | Annual Estimates of the Resident Population: April 1, 2010 to July 1, 2019
2019: PEP Population Estimates
- American Community Survey
DP05 | ACS DEMOGRAPHIC AND HOUSING ESTIMATES
[View All 13 Products](#)
- American Community Survey
SO101 | AGE AND SEX
[View All 12 Products](#)
- American Community Survey
SO102PR | POPULATION 60 YEARS AND OVER IN PUERTO RICO
[View All 8 Products](#)
- American Community Survey
SO601PR | SELECTED CHARACTERISTICS OF THE TOTAL AND NATIVE POPULATIONS IN PUERTO RICO
[View All 12 Products](#)
- American Community Survey
SO701PR | GEOGRAPHIC MOBILITY BY SELECTED CHARACTERISTICS IN PUERTO RICO
[View All 12 Products](#)



County
Utado Municipio, Puerto Rico
Total Population: 28,287
Median Household Income: \$15,812
Bachelor's Degree or Higher: 21.1%
Employment Rate: 26.6%
Total Housing Units: 13,361
Without Health Care Coverage: 6.4%
Total Employer Establishments: 189
Hispanic or Latino (of any race): 28,072
[View Profile](#)

Related Searches

- Utado Municipio, Puerto Rico Business and Economy
- Utado Municipio, Puerto Rico Education
- Utado Municipio, Puerto Rico Employment
- Utado Municipio, Puerto Rico Families and Living Arrangements
- Utado Municipio, Puerto Rico Government
- Utado Municipio, Puerto Rico Health
- Utado Municipio, Puerto Rico Housing
- Utado Municipio, Puerto Rico Income and Poverty**
- Utado Municipio, Puerto Rico Populations and People
- Utado Municipio, Puerto Rico Race and Ethnicity

Select "Income and Poverty" from the menu at right



Utado Municipio, Puerto Rico ... x +

data.census.gov/all?q=Utado+Municipio,+Puerto+Rico+Income+and+Poverty

Incognito

United States Census Bureau

Utado Municipio, Puerto Rico Income and Poverty

Advanced Search

All Tables Maps Pages Microdata Help FAQ Feedback

2 Filters

Utado Municipio, Puerto Rico

Income and Poverty

Clear search

Search for filter

Codes

Geography

Surveys

Topics

Years

Median Household Income in Utado Municipio, Puerto Rico is **\$15,812** ± \$1,182

2021 American Community Survey 5-Year Estimates

View This Result

719 Tables, 719 Maps

View: 10 | 25 | 50

Tables

American Community Survey

S1901 | INCOME IN THE PAST 12 MONTHS (IN 2021 INFLATION-ADJUSTED DOLLARS)

View All 12 Products

American Community Survey

S1902 | MEAN INCOME IN THE PAST 12 MONTHS (IN 2021 INFLATION-ADJUSTED DOLLARS)

View All 12 Products

American Community Survey

S1903 | MEDIAN INCOME IN THE PAST 12 MONTHS (IN 2021 INFLATION-ADJUSTED DOLLARS)

View All 12 Products

American Community Survey

S1701 | POVERTY STATUS IN THE PAST 12 MONTHS

View All 10 Products

American Community Survey

S1702 | POVERTY STATUS IN THE PAST 12 MONTHS OF FAMILIES

View All 12 Products

American Community Survey

S1703 | SELECTED CHARACTERISTICS OF PEOPLE AT SPECIFIED LEVELS OF POVERTY IN THE PAST 12 MONTHS

View All 12 Products

American Community Survey

S2001 | EARNINGS IN THE PAST 12 MONTHS (IN 2021 INFLATION-ADJUSTED DOLLARS)

View All 12 Products

County

Utado Municipio, Puerto Rico

Total Population: 28,287

Median Household Income: \$15,812

Bachelor's Degree or Higher: 21.1%

Employment Rate: 26.6%

Total Housing Units: 13,361

Without Health Care Coverage: 6.4%

Total Employer Establishments: 189

Hispanic or Latino (of any race): 28,072

View Profile

Related Searches

Utado Municipio, Puerto Rico Business and Economy

Utado Municipio, Puerto Rico Education

Utado Municipio, Puerto Rico Employment

Utado Municipio, Puerto Rico Families and Living Arrangements

Utado Municipio, Puerto Rico Government

Utado Municipio, Puerto Rico Health

Utado Municipio, Puerto Rico Housing

Utado Municipio, Puerto Rico Income and Poverty

Utado Municipio, Puerto Rico Populations and People

Utado Municipio, Puerto Rico Race and Ethnicity

If Median Household Income is **less than \$55,217**, your location qualifies as "low income". Put this amount into your application in the "Low-Income" section.

Utua... Municipio, Puerto Rico ... x +

data.census.gov/all?q=Utua... Municipio, +Puerto+Rico+Income+and+Poverty

United States Census Bureau

Utua... Municipio, Puerto Rico Income and Poverty

All Tables Maps Pages

Microdata Help FAQ Feedback

2 Filters

Utua... Municipio, Puerto Rico

Income and Poverty

Clear search

Search for filter

Codes

Geography

Surveys

Topics

Years

Median Household Income in Utua... Municipio, Puerto Rico is **\$15,812** ± \$1,182

2021 American Community Survey 5-Year Estimates

View This Result

719 Tables, 719 Maps

View: 10 | 25 | 50

Tables

American Community Survey
S1901 | INCOME IN THE PAST 12 MONTHS (IN 2021 INFLATION-ADJUSTED DOLLARS)
View All 12 Products

American Community Survey
S1902 | MEAN INCOME IN THE PAST 12 MONTHS (IN 2021 INFLATION-ADJUSTED DOLLARS)
View All 12 Products


American Community Survey
S1903 | MEDIAN INCOME IN THE PAST 12 MONTHS (IN 2021 INFLATION-ADJUSTED DOLLARS)
View All 12 Products

American Community Survey
S1701 | POVERTY STATUS IN THE PAST 12 MONTHS
View All 10 Products

American Community Survey
S1702 | POVERTY STATUS IN THE PAST 12 MONTHS OF FAMILIES
View All 12 Products

American Community Survey
S1703 | SELECTED CHARACTERISTICS OF PEOPLE AT SPECIFIED LEVELS OF POVERTY IN THE PAST 12 MONTHS
View All 12 Products

American Community Survey
S2001 | EARNINGS IN THE PAST 12 MONTHS (IN 2021 INFLATION-ADJUSTED DOLLARS)
View All 12 Products



County
Utua... Municipio, Puerto Rico
Total Population: 28,287
Median Household Income: \$15,812
Bachelor's Degree or Higher: 21.1%
Employment Rate: 26.6%
Total Housing Units: 13,361
Without Health Care Coverage: 6.4%
Total Employer Establishments: 189
Hispanic or Latino (of any race): 28,072
View Profile

Related Searches

- Utua... Municipio, Puerto Rico Business and Economy
- Utua... Municipio, Puerto Rico Education
- Utua... Municipio, Puerto Rico Employment
- Utua... Municipio, Puerto Rico Families and Living Arrangements
- Utua... Municipio, Puerto Rico Government
- Utua... Municipio, Puerto Rico Health
- Utua... Municipio, Puerto Rico Housing
- Utua... Municipio, Puerto Rico Income and Poverty
- Utua... Municipio, Puerto Rico Populations and People
- Utua... Municipio, Puerto Rico Race and Ethnicity

Copy the URL of the Census website into the "Low-Income" section of your application.

Alternative Data for Puerto Rico & U.S. Virgin Islands

3) Severe Natural Disasters

- Use local data and/or
- Search your community or county at FEMA's Declared Disasters website:

<https://fema.gov/disaster/declarations>

Declared Disasters | FEMA.gov

fema.gov/disaster/declarations

An official website of the United States government

Español Tiếng Việt 简体中文

FEMA

Search Prepare for Disasters | Get Flood Insurance | + Apply for Assistance | ✓ Check Application Status

Disasters & Assistance Grants Floods & Maps Emergency Management About Work With Us

Disasters & Assistance

Current Disasters

All Disaster Declarations

California Flooding

Hawaii Wildfires

Hermit's Peak/Calf Canyon Fire

Vermont Severe Storms

Wildfire Actions

Assistance After a Disaster

Tools to Recover

General Disaster Information

Declared Disasters

Declaration Date

Year (Start) 2014

Year (End) 2023

TIP: Modify the start and end year(s) to broaden search.

Declaration Type - Any -

Incident Type - Any -

State/Tribe

Puerto Rico

Search and Filter Disasters

Hawaii Wildfires (DR-4724-HI)

Incident Period: August 8, 2023 and continuing
Major Disaster Declaration declared on August 10, 2023

Change the start date to 2014 so you have a 10-year window.



Disasters & Assistance

Current Disasters

All Disaster Declarations

California Flooding

Hawaii Wildfires

Hermit's Peak/Calf Canyon Fire

Vermont Severe Storms

Wildfire Actions

Assistance After a Disaster

Tools to Recover

General Disaster Information

Declared Disasters

Declaration Date

Year (Start)	Year (End)
2014	2023

TIP: Modify the start and end year(s) to broaden search.

Declaration Type	Incident Type
- Any -	- Any -

State/Tribe

Puerto Rico x

Search and Filter Disasters

Hawaii Wildfires (DR-4724-HI)

Incident Period: August 8, 2023 and continuing
Major Disaster Declaration declared on August 10, 2023



Select Puerto Rico or Virgin Islands



Search Prepare for Disasters | Get Flood Insurance | + Apply for Assistance | ✓ Check Application Status

Disasters & Assistance Grants Floods & Maps Emergency Management About Work With Us

Disasters & Assistance

Current Disasters

All Disaster Declarations

California Flooding

Hawaii Wildfires

Hermit's Peak/Calf Canyon Fire

Vermont Severe Storms

Wildfire Actions

Assistance After a Disaster

Tools to Recover

General Disaster Information

Declared Disasters

Declaration Date

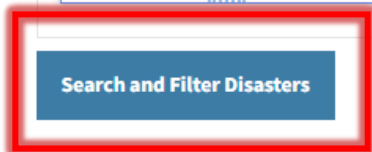
Year (Start)	Year (End)
2014	2023

TIP: Modify the start and end year(s) to broaden search.

Declaration Type	Incident Type
- Any -	- Any -

State/Tribe

Puerto Rico x



Click to see the list of disasters

Hawaii Wildfires (DR-4724-HI)

Incident Period: August 8, 2023 and continuing
Major Disaster Declaration declared on August 10, 2023

- Canyon Fire
- Vermont Severe Storms
- Wildfire Actions
- Assistance After a Disaster
- Tools to Recover
- General Disaster Information

TIP: Modify the start and end year(s) to broaden search.

Declaration Type
- Any -

Incident Type
- Any -

State/Tribe
Puerto Rico

Search and Filter Disasters

Puerto Rico Hurricane Fiona (DR-4671-PR)

Incident Period: September 17, 2022 - September 21, 2022
Major Disaster Declaration declared on September 21, 2022

Puerto Rico Tropical Storm Fiona (EM-3583-PR)

Incident Period: September 17, 2022 - September 21, 2022
Emergency Declaration declared on September 18, 2022

Puerto Rico Severe Storm, Flooding, and Landslides (DR-4649-PR)

Incident Period: February 4, 2022 - February 6, 2022
Major Disaster Declaration declared on March 29, 2022

Puerto Rico Severe Storm and Flooding (DR-4571-PR)

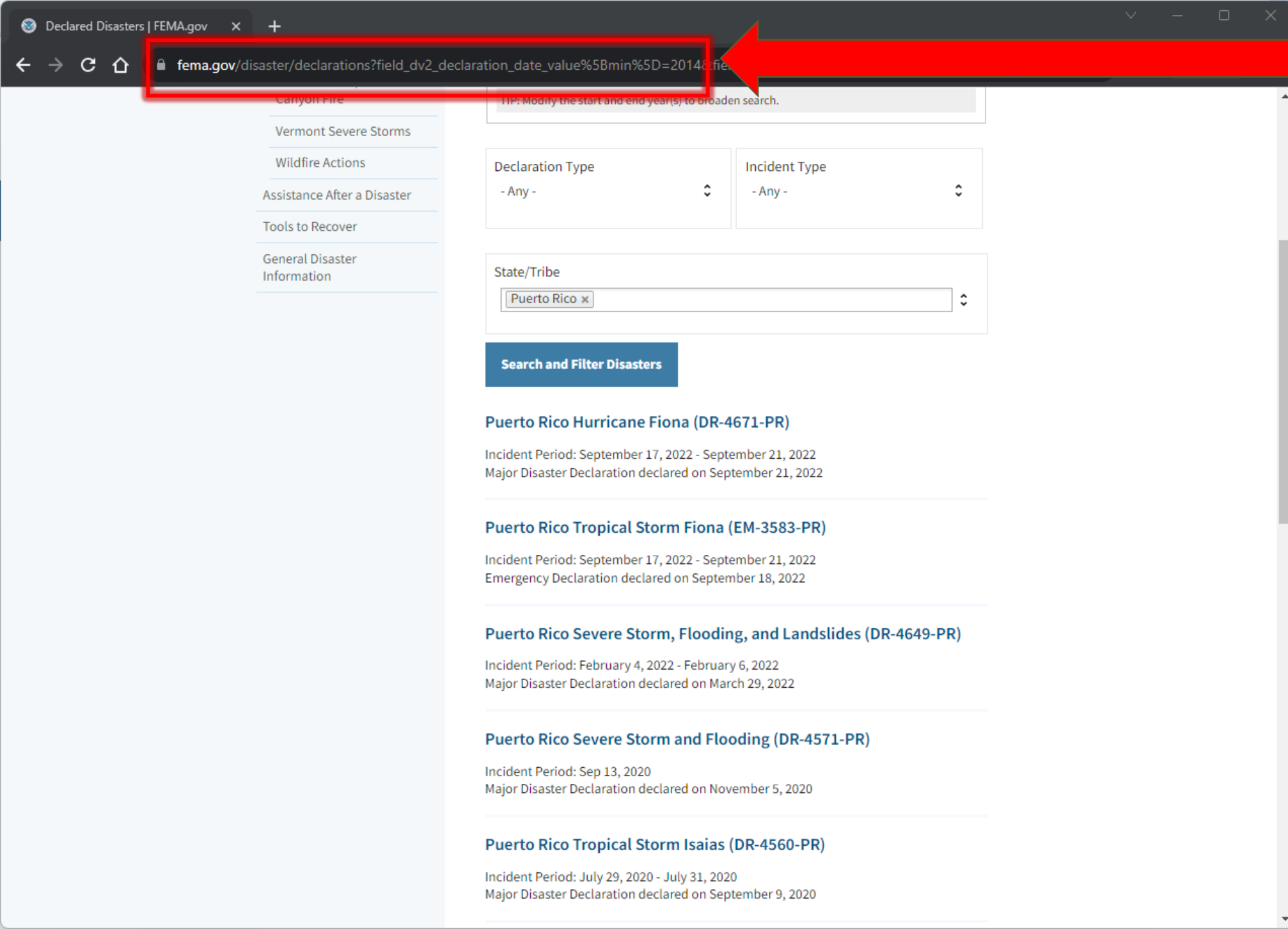
Incident Period: Sep 13, 2020
Major Disaster Declaration declared on November 5, 2020

Puerto Rico Tropical Storm Isaias (DR-4560-PR)

Incident Period: July 29, 2020 - July 31, 2020
Major Disaster Declaration declared on September 9, 2020

Click on an individual disaster to learn more.

Explain in your application how a previous disaster increased wildfire risk.



Copy the URL of FEMA's website into your application.

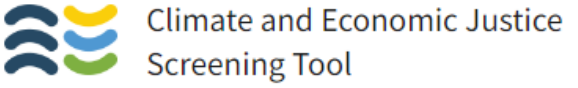
Alternative Data for Puerto Rico & U.S. Virgin Islands

4) Cost-Share Waiver

- If you qualify as “low income” (step #2 in the previous slides) you are eligible to apply for a cost-share waiver.
- You can also search your location in the Climate and Economic Justice Screening Tool

<https://screeningtool.geoplatform.gov>

This tool has been updated. The 1.0 version of the tool was released on Nov 22, 2022.



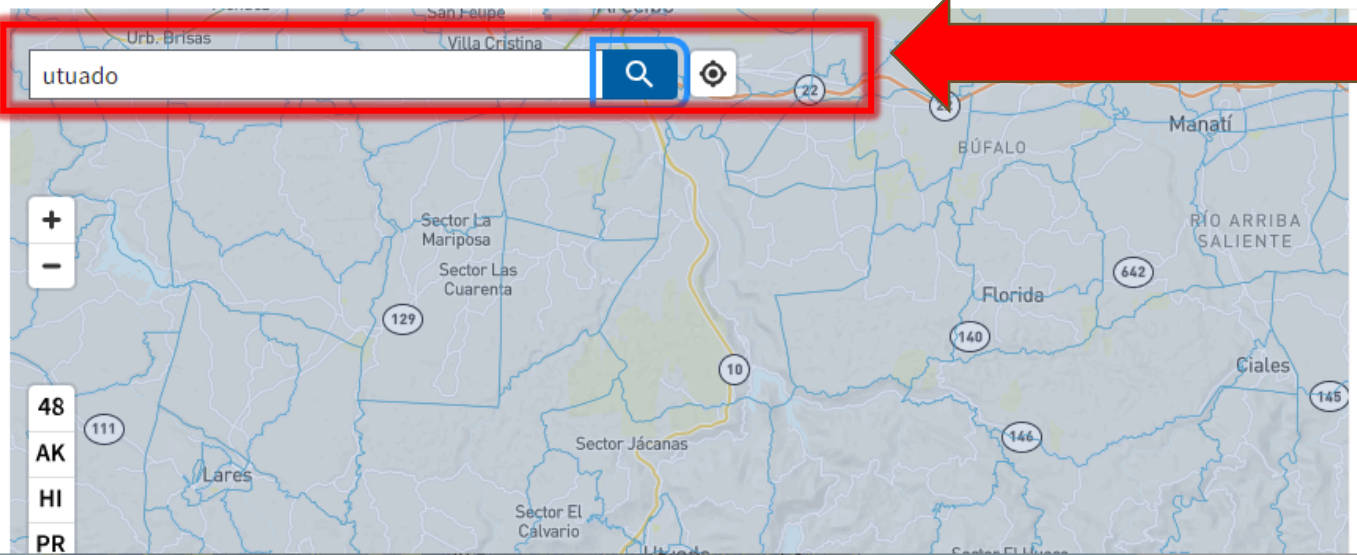
Share data sources with CEQ

Explore the map

Census tracts that are overburdened and underserved are highlighted as being disadvantaged on the map. Federally Recognized Tribes, including Alaska Native Villages, are also considered disadvantaged communities.

Zooming in and selecting shows information about each census tract.

Get the data
 Download the data with documentation and shapefile from the [downloads](#) page.



Zoom in + , search , or locate yourself and select to see information about any census tract.

Things to know:

The tool uses census tracts . Census tracts are a small unit of geography. They generally have populations of between 1,000 and 5,000 people.

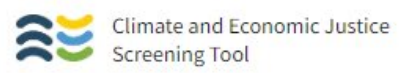
Help improve the tool

Type your community's name and hit "enter"

An official website of the United States government

English Español

This tool has been updated. The 1.0 version of the tool was released on Nov 22, 2022.



- Explore the map
- Methodology & data
- About
- Contact

Explore the map

Share data sources with CEQ

Census tracts that are overburdened and underserved are highlighted as being disadvantaged on the map. Federally Recognized Tribes, including Alaska Native Villages, are also considered disadvantaged communities.

Get the data

Download the data with documentation and shapefile from the [downloads](#) page.

Zooming in and selecting shows information about each census tract.

Tract information
 Number: 72054580100
 County: Florida Municipio
 Territory: Puerto Rico
 Population: 5,292

Tract demographics
 Race / Ethnicity (show)
 Age (show)

Identified as disadvantaged?
YES

This tract is considered disadvantaged because it meets more than 1 burden threshold AND the associated socioeconomic threshold.

Send feedback

Climate change +

Energy +

Housing +

Legacy pollution +

Transportation +

Help improve the tool

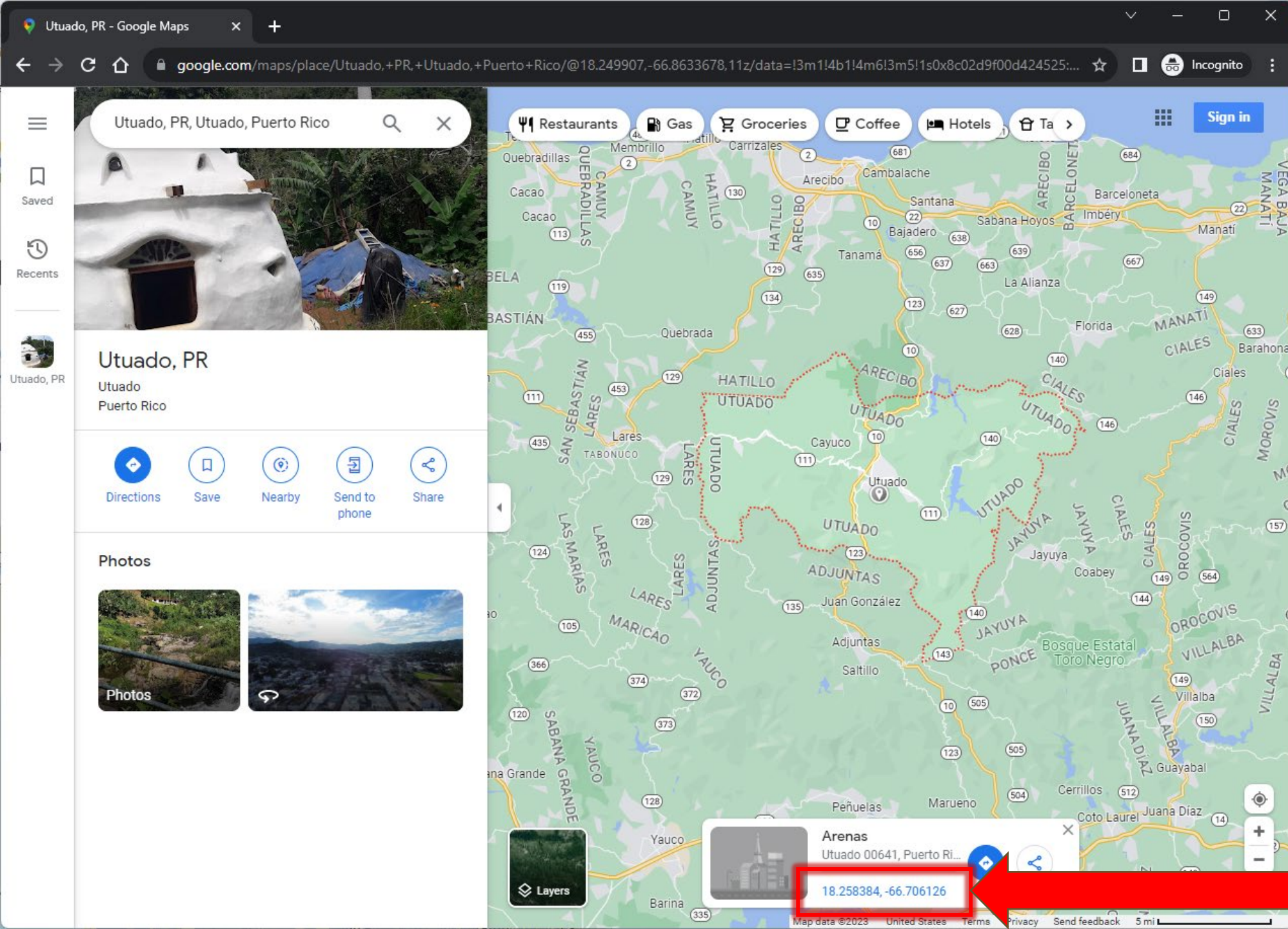
Click on any census tract in your community. If it is shown as "disadvantaged" you can apply for a cost-share waiver.

Alternative Data for Puerto Rico & U.S. Virgin Islands

5) GIS coordinates

- To find GIS coordinates for your location, search it in Google Maps

<https://google.com/maps>



Click on the map near the center of your community. A window at the bottom of the screen shows the latitude and longitude to copy into your application.